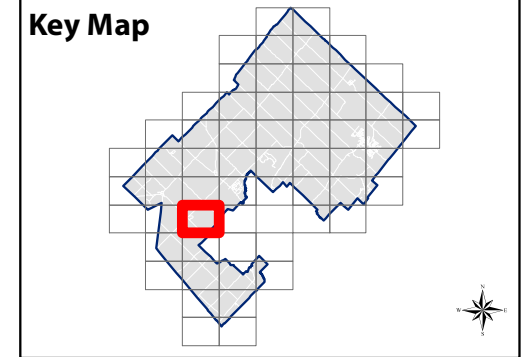
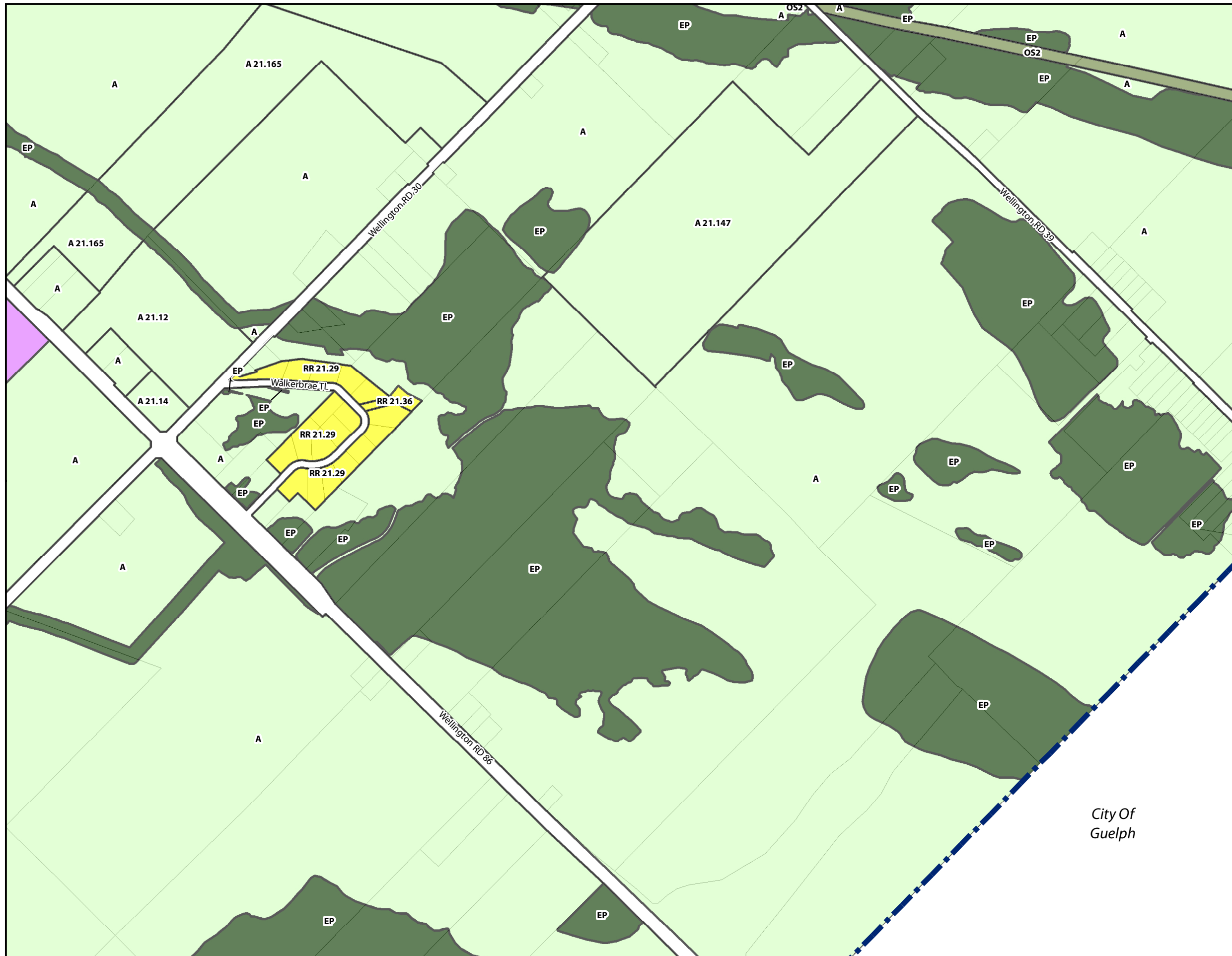


# Schedule A Map 15



### Neighbouring Maps

20	21	22
14	15	16
9	10	11




### Legend

- Township Boundary
- Property Boundary

### Zoning

- Agricultural (A)
- Environmental Protection (EP)
- Extractive Industrial (M3)
- Open Space Restricted (OS2)
- Rural Residential (RR)



To be read in conjunction with Zoning By-law 40/2016  
DO NOT USE FOR SURVEY OR NAVIGATION PURPOSES  
This map is for reference only and may not be accurate.  
Some data gathered by Wellington County, 2016.  
Includes material which is copyright of the Queen's Printer for Ontario.